STANDARD TOWNSHIP

(CONTAINS 36 SECTIONS OR 36 SQ. MILES)

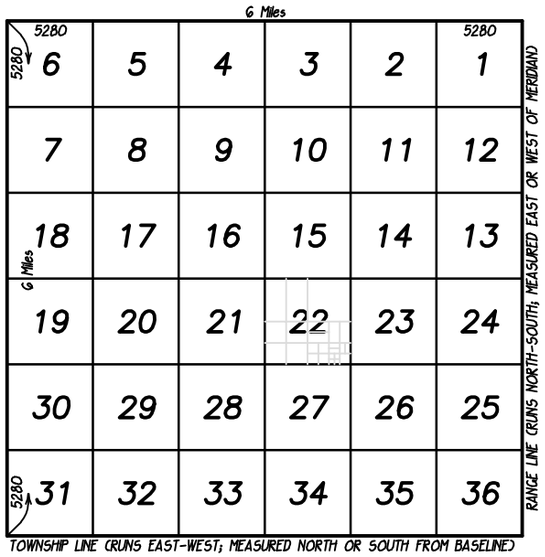

OLD MAP STANDARD

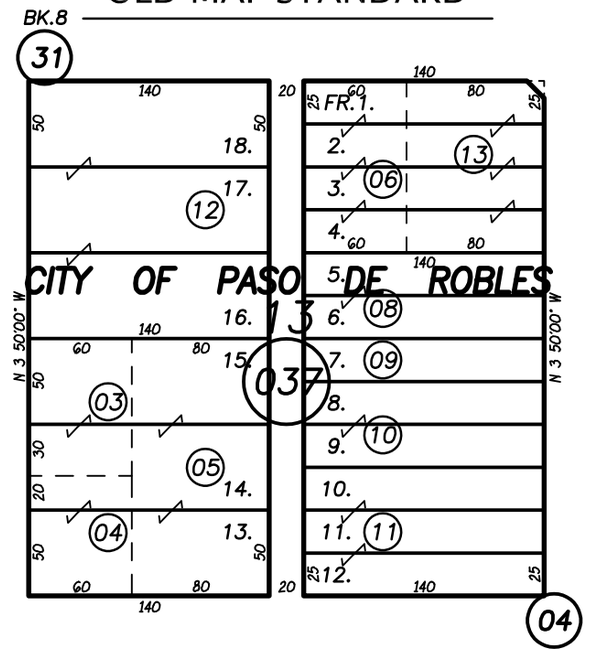

TYPICAL LINE TYPES

[LINE TYPE(S)] [DESCRIPTION]
[OLD STD. (or) NEW STD.]

- ADJACENT STREET
- AIR SPACE BOUNDARY (CONDOMINIUM SPACE)
- ASSESSOR'S BLOCK LINE
- or — ASSESSOR'S PARCEL BOUNDARY
- CENTERLINE
- COUNTY LINE
- CREEK CENTERLINE
- EASEMENT (OTHER)
- or — INDEX BOUNDARY
- LAKE OR POND
- OPEN SPACE EASEMENT
- or — RAILWAY
- RANCHO BOUNDARY
- RECORD LOT LINE
- RECORD MAP BOUNDARY
- SECTION LINE
- TIE LINE
- WATER SHORELINE

TYPICAL MAP SYMBOLS

[SYMBOL(S)] [DESCRIPTION]
[OLD STD. (or) NEW STD.]

- or — RECORD LOT DIVIDES ASSESSOR'S PARCEL
- or — ASSESSOR'S PARCEL SUBDIVIDES RECORD LOT OR PARCEL
- 04 or 04 — ADJACENT PAGE REFERENCE
- 037 or 037 — ASSESSOR'S BLOCK NO.
- BK.8 31 or 008/31 — ADJACENT BOOK & PAGE REF.
- P|M 60|98 or P.M.60-98 — RECORD PARCEL MAP LABEL & PARCEL MAP CORNER
- 1. — REC. LOT OR PARCEL NO.
- 01 — ASSESSOR'S PARCEL NO.
- 1.51 AC. — ACREAGE
- TR. 2001 — RECORD TRACT MAP LABEL & CORNER MARK
- R|S 48|20 — RECORD OF SURVEY REFERENCE
- M38 — RECORD MONUMENT W/ LABEL
- 16|15 / 21|22 — TOWNSHIP SECTION CORNER
- 13 — RECORD MAP BLOCK NO.
- C.C. O.R. / 99-014698 — CERTIFICATE OF COMPLIANCE OFFICIAL RECORD YEAR-REC. DOCUMENT NO.
- V.M. O.R. / 01-009381 — VOLUNTARY MERGER OFFICIAL RECORD YEAR-REC. DOCUMENT NO.
- N 73 15'01" E / 100 — BEARING (DEG./MIN./SEC.) DISTANCE (FEET)

STANDARD SECTION

(CONTAINS 640 ACRES OR ONE SQ. MILE)

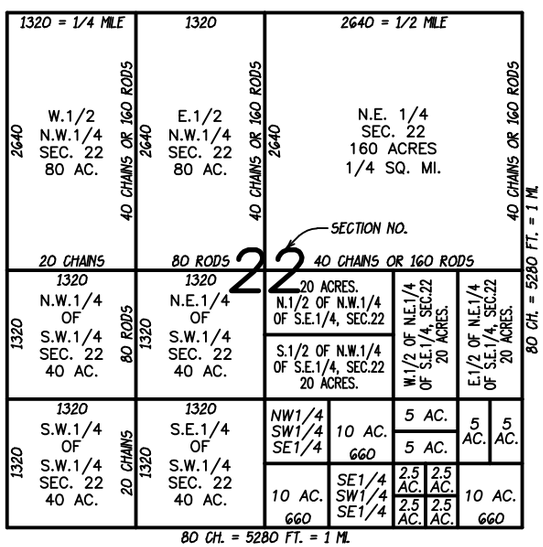
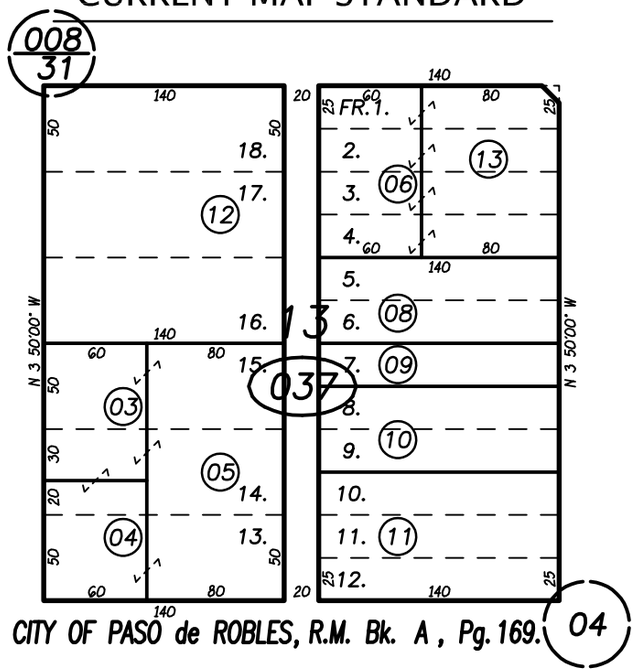
CURRENT MAP STANDARD